


TECHNICAL PATTERN GRAMPANCHAYT LAYOUT FOR RESIDENTIAL PLOTS IN SURVEY NO. 125 & 126 SITUATED AT INMULNARVA (V), KOTHUR MANDAL, RANGA REDDY DISTRICT. T.S



Scale:-1:1000

AREA STATEMENT

PROPOSED LAYOUT AREA:AC- 6-19 GTS (OR) 31339.00 Sqyds (OR) 26203.40 Sqmts.
 PROPOSED ROAD AREA:AC- 1-37.7 GTS (OR) 9401.70 Sqyds (OR) 7861.00 Sqmts.
 PROPOSED OPEN SPACE :AC- 0-25.90 GTS (OR) 3133.9 Sqyds (OR) 2620 Sqmts.

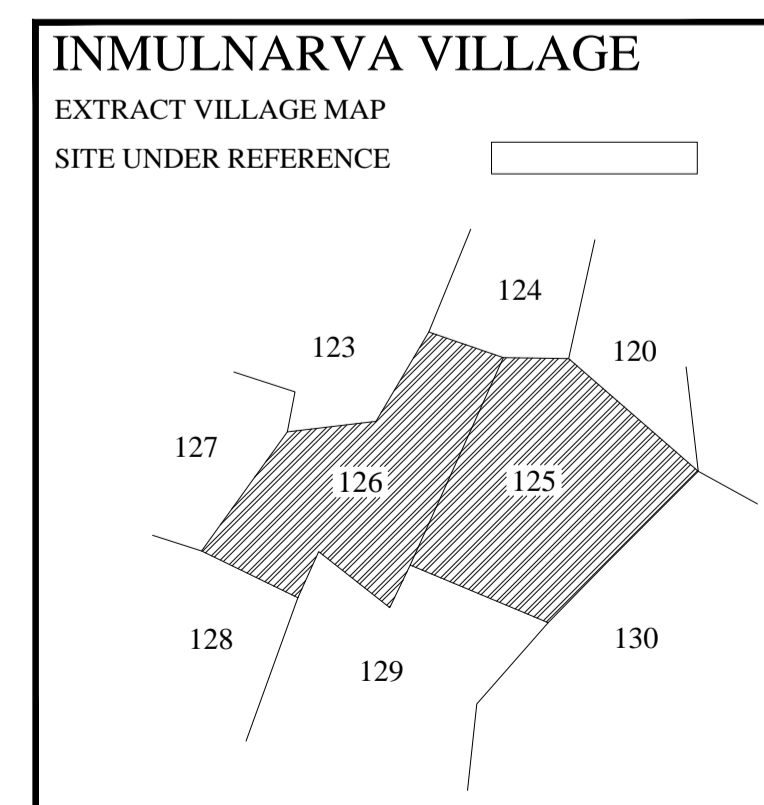
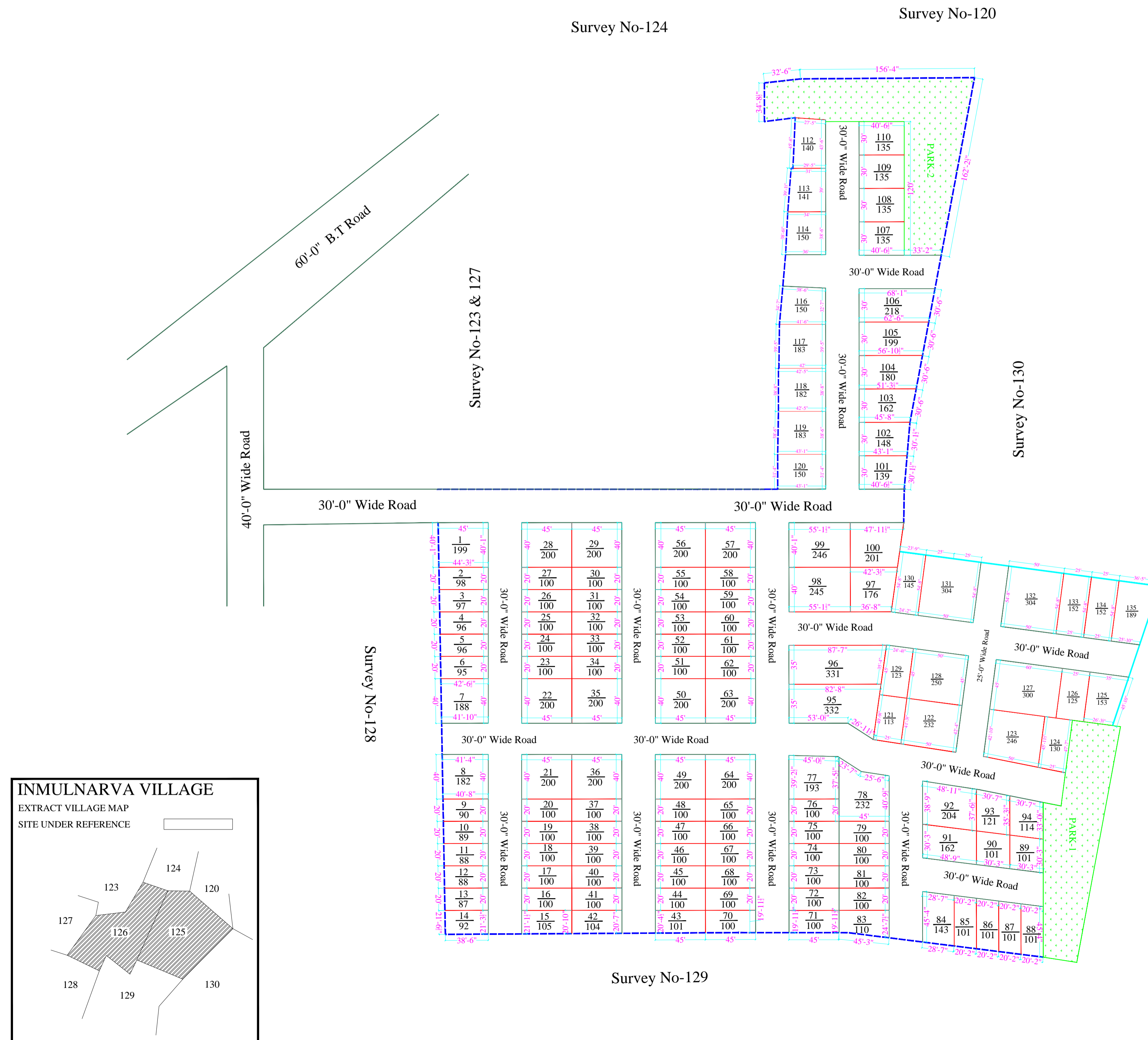
NO.OF PLOTS : 120

INDEX


- PROPOSED LAYOUT Boundary:- [Blue dashed line]
- PROPOSED ROADS:- [Red solid line]
- EXISTING ROADS:- [Yellow solid line]
- MASTER PLAN ROADS:- [Green solid line]
- OPEN SPACE :- [Green dotted area]

LAND USE ANALYSIS

DESCRIPTION	AREA IN Sq Yds	PERCENTAGE
DEVELOPABLE AREA	31339.00	100.00 %
PLOTTED AREA (INCLUDING HIG, LIG, MIG)	18803.4	60.00 %
ROAD AREA	9401.7	30.00 %
OPEN SPACE AREA	3133.9	10.00 %
SOCIAL INFRASTRUCTURE	0	0%
TOTAL AREA	31339.00	100.00 %



Surveyed By:



GLOBAL PROFESSIONAL SURVEYOR'S
 A Complete Surveying Solutions
 # 10-3-5, Flat No : 3
 Beside Humayun Nagar
 Police Station, Mehdiapatnam,
 Hyderabad-500 028.
 @ : globalprofessionalsurvey@gmail.com

Client:

M/S BALAD DEVELOPERS

OWNER'S SIGNATURE

ENGINEER'S SIGNATURE